



TARTU IN FIGURES

2013

Symbols



Arms of Tartu



Flag of Tartu



Logo of Tartu



Tartu City Day
June 29

Tartu is the second largest city in Estonia.

Tartu first mentioned in written

1,030

The length of the River Emajõgi in Tartu is

10 km

Highest point above sea level

79 m

Area

38.87 km²

Tartu City Government in 2013

Members of City Government	5
Departments	11
Employees	303



Weather in 2012

Air temperature

absolute minimum temperature - February -32.2 °C

absolute maximum temperature - July +31.6 °C

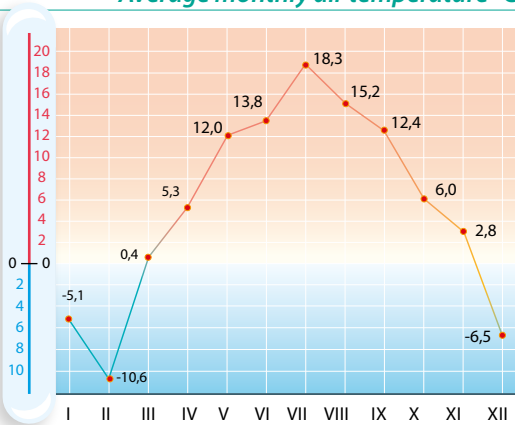
Precipitation 772 mm

Number of rainy days 206

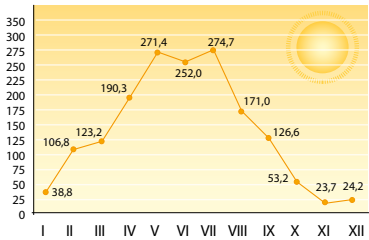
Number of sunshine hours 1,656

Average relative humidity 79 %

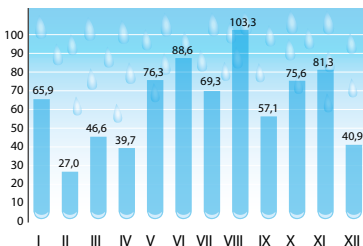
Average monthly air temperature °C



Number of sunshine hours



Amount of precipitation in mm



Population

Number of inhabitants in Population Registry

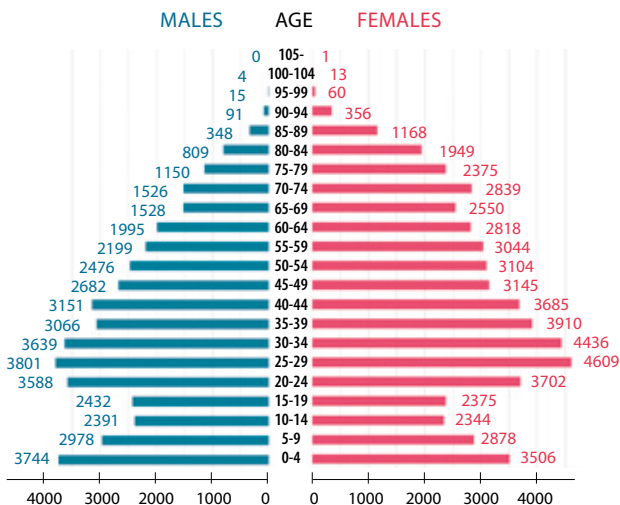
1.01.2013	98,480
1.01.2012	98,522
1.01.2011	98,561

Density per sq km 2,534

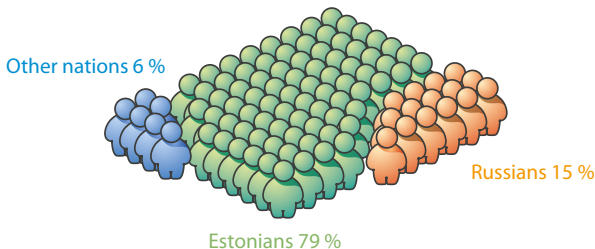
Natural increase in 2012

Number of live births	1,294
Number of deaths	1,021
Natural increase	+273

Population by age and sex 1.01.2013



Ethnic composition 1.01.2013



Entrepreneurship 1.01.2013

Sole proprietors	1,990
Private limited company	9,718
Public limited company	318
Other commercial undertakings	332
Branches of foreign companies	17
Total	12,375

Retail trade and catering 1.01.2013

Number of stores of industrial goods	1,072
Number of groceries and general stores	138
Number of chemist's shops	42
Number of catering establishments	265

Labour market in 2012

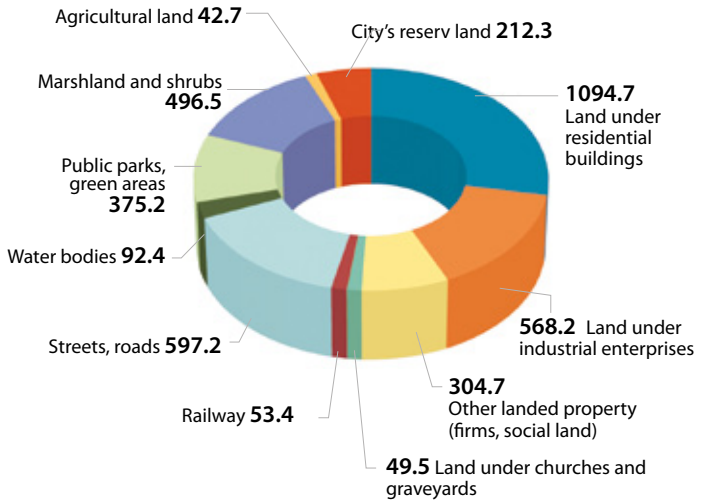
Number of unemployed persons	5,568
Unemployment rate	7.8 %
Vacancies	3,121
Number of beginners-entrepreneurs getting starting support	65

Tourism in 2012

Visitors of the Tartu Information Centre	18,048
among them foreigners	68 %
Number of accommodation establishments	59
number of beds	1,829
number of hotels	13
number of beds	1,256
Overnight stays	179,923
among them foreigners	51 %

Land usage (ha) 1.01.2013

Total	3,886.8
Land under taxation	58%



Construction of dwelling-houses in 2012

New houses (including private buildings)	28
with useful floor space (m ²)	11,347



Communications in 2012

Number of streets	467
Total length of streets (km)	336
Number of motorcars	38,138
among them private	28,703
Number of buses	343
among them private	26
Number of vans and lorries	5,467
among them private	1,224
Number of motorcycles	1,954
Number of trailers	5,945

Length of piped water supply (km)	321
Length of the sewage disposal system (km)	351

Municipal traffic

number of bus lines	25
Total length of bus lines (km)	512
Number of busstops	281
incl. those with waiting pavilions	165
Number of taxis	498
Number of taxi-drivers	494

Number of traffic accidents	146
incl. those caused by drunk drivers	6
Number of persons killed	-
Number of persons injured	161



Education 10.09.2012

Nurseries and kindergartens

Number of establishments	38
among them private	7
Number of children	5,631

Schools of general education

	schools	students
Number of basic schools	3	1,644
Number of basic and upper secondary schools	11	8,856
Number of upper secondary schools	2	953
Number of SEN schools	5	832
Number of private schools	5	809
Total	26	13,094

Vocational education institutions

Educational institutions	5	4,154
among them private	1	54

Higher educational institutions

Educational institutions	11	21,769
among them private	3	461

Hobby schools

Number of hobby schools	15	2,176
among them private	12	1,206

Number of students 10.09.2012



Youth activities 2012

Hobby clubs for young people	38
number of members	1,474
Youth centres	4
number of attendances	2,453
Municipal youth agencies	2

Culture in 2012

Number of theatre halls	5
number of seats	1,473
number of attendances	148,500
Number of cinema halls	9
number of seats	1,030
number of attendances	523,900
Number of museums	19
number of visitors	454,800
Number of public libraries	4
number of visits	613,000

Sports in 2012

Number of sports clubs	146
incl. those for young people	59
club members	9,916
Number of gymnasiums	43
Number of stadiums	9
Number of swimming-pools	7



Medical care in 2012

Tartu University Clinics	1
Number of hospital beds	975
Average duration of treatment in days	6.4
Institutions of family medicine	35
Private specialized medical institutions	28
Private dental care institutions	41
Tartu Ambulance Service	1
Physicians	900
including dentists	143
Nursing staff	1,718

Social aid in 2012

Regional centres	5
Child welfare establishments	6
Adult welfare establishments	6
The number of elderly and handicapped under home care	308

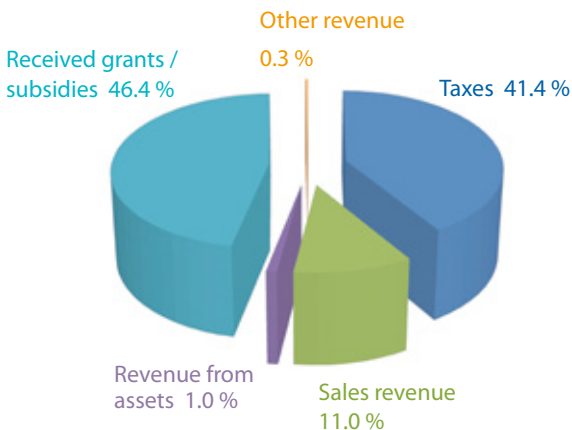
Social insurance 1.01.2013

Number of old-age pensioners	19,480
Number of persons receiving pension for full length of service required	73
Number of persons receiving pension for incapacity for work	7,037
Number of persons receiving survivor's pension	774
Number of persons receiving national pension	459
Other	130
Total	27,953

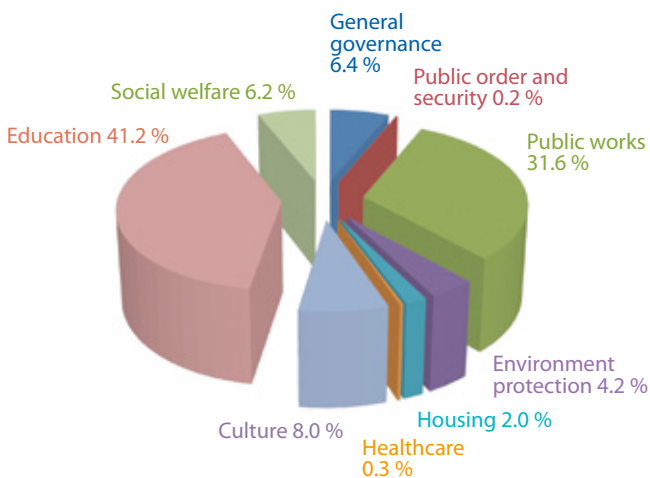


City of Tartu budget for 2013 (152 million euro)

1. Revenue



2. Expenditures



Information Centre of Tartu

Town Hall, 50089 Tartu, Estonia
Phone +372 736 1101
e-mail: Lv@raad.tartu.ee
www.tartu.ee



facebook.com/tartulinn

Issued by the Information Service of the Tartu
City Government

Photos: Ahto Sooaru, Juhan Voolaid

Layout: Areal Disain

Print: R.M.S.R.

Printed in May 2013

areal
DISAIN

